

ORDINANCE NO. 2022-06

ZONING MAP AMENDMENT ORDINANCE

AN ORDINANCE TO AMEND THE ALLENDALE CHARTER TOWNSHIP ZONING ORDINANCE BY REZONING CERTAIN LAND TO THE GC GENERAL COMMERCIAL ZONING DISTRICT, TO PROVIDE FOR SEVERABILITY, TO PROVIDE FOR REPEAL AND, TO ESTABLISH AN EFFECTIVE DATE.

THE CHARTER TOWNSHIP OF ALLENDALE, COUNTY OF OTTAWA, AND STATE OF MICHIGAN, ORDAINS:

Section 1. Amendment. The Zoning Ordinance and Map of the Charter Township of Allendale, Ottawa County, Michigan, the map being incorporated by reference in the Zoning Ordinance for the Charter Township of Allendale pursuant to Article 4, shall be amended so the following land shall be rezoned to the GC General Commercial Zoning District. The land is in the Charter Township of Allendale, Ottawa County, Michigan, and are described as follows:


PART OF NE 1/4 COM NE SEC COR, TH S 0D 17M 14S E 218.16 FT & N 89D 26M 24S W 33 FT TO PT OF BEG, TH CONT N 89D 26M 24S W 97.16 FT, S 0D 17M 14S E 77 FT, N 89D 26M 24S W 165 FT, N 0D 17M 14S W 189.51 FT, S 89D 26M 24S E 203.27 FT, S 53D 36M 52S E 73.41 FT, TH S 0D 17M 14S E 69.53 FT TO BEG. SEC 26 T7N R14W. .94 AC 70-09-26-227-037

Section 2. Severable Provisions. If any section, subsection, sentence, clause, phrase or portion of this Ordinance is for any reason held invalid or unconstitutional by any court of competent jurisdiction, such portion shall be deemed a separate, distinct, and independent provision and such holding shall not affect the validity of the remaining portions thereof.


Section 3. Repeal. All ordinances or parts of ordinances in conflict with this Ordinance are hereby expressly repealed.

Section 4. Effective Date. This amendment to the Allendale Charter Township Zoning Ordinance was approved and adopted by the Township Board of Allendale Charter Township, Ottawa County, Michigan on April 25, 2022, after a public hearing as required pursuant to Michigan Act 110 of 2006, as amended; after introduction and a first reading on April 11, 2022, and after posting and publication following such first reading as required by Michigan Act 359 of 1947, as amended. This Ordinance shall be effective on May 9, 2022, which date is the eighth day after publication of a Notice of Adoption and Posting of the Zoning Map Amendment Ordinance in the Grand Rapids Press as required by Section 401 of Act 110, as amended. However, this

effective date shall be extended as necessary to comply with the requirements of Section 402 of Act 110, as amended.




Adam Elenbaas
Township Supervisor



Jody Hansen
Township Clerk

CERTIFICATE

I, Jody Hansen, the Clerk for the Charter Township of Allendale, Ottawa County, Michigan, certify that the foregoing Allendale Charter Township Zoning Map Amendment Ordinance was adopted at a regular meeting of the Township Board held on April 25, 2022. The following members of the Township Board were present at that meeting: Mr. Murillo; Mr. Zeinstra, Ms. Kraker; Mr. Vander Wall; Ms. Hansen; and Mr. Elenbaas (6). The following members of the Township Board were absent: Ms. Vander Veen (1). The Ordinance was adopted by the Township Board with members of the Board: Mr. Murillo; Mr. Zeinstra, Ms. Kraker; Mr. Vander Wall; Ms. Hansen; and Mr. Elenbaas (6) voting in favor and members of the Board: None (0) voting in opposition. Notice of Adoption of the Ordinance was published in the *Grand Rapids Press* on May 1, 2022.



Jody Hansen, Clerk
Allendale Charter Township