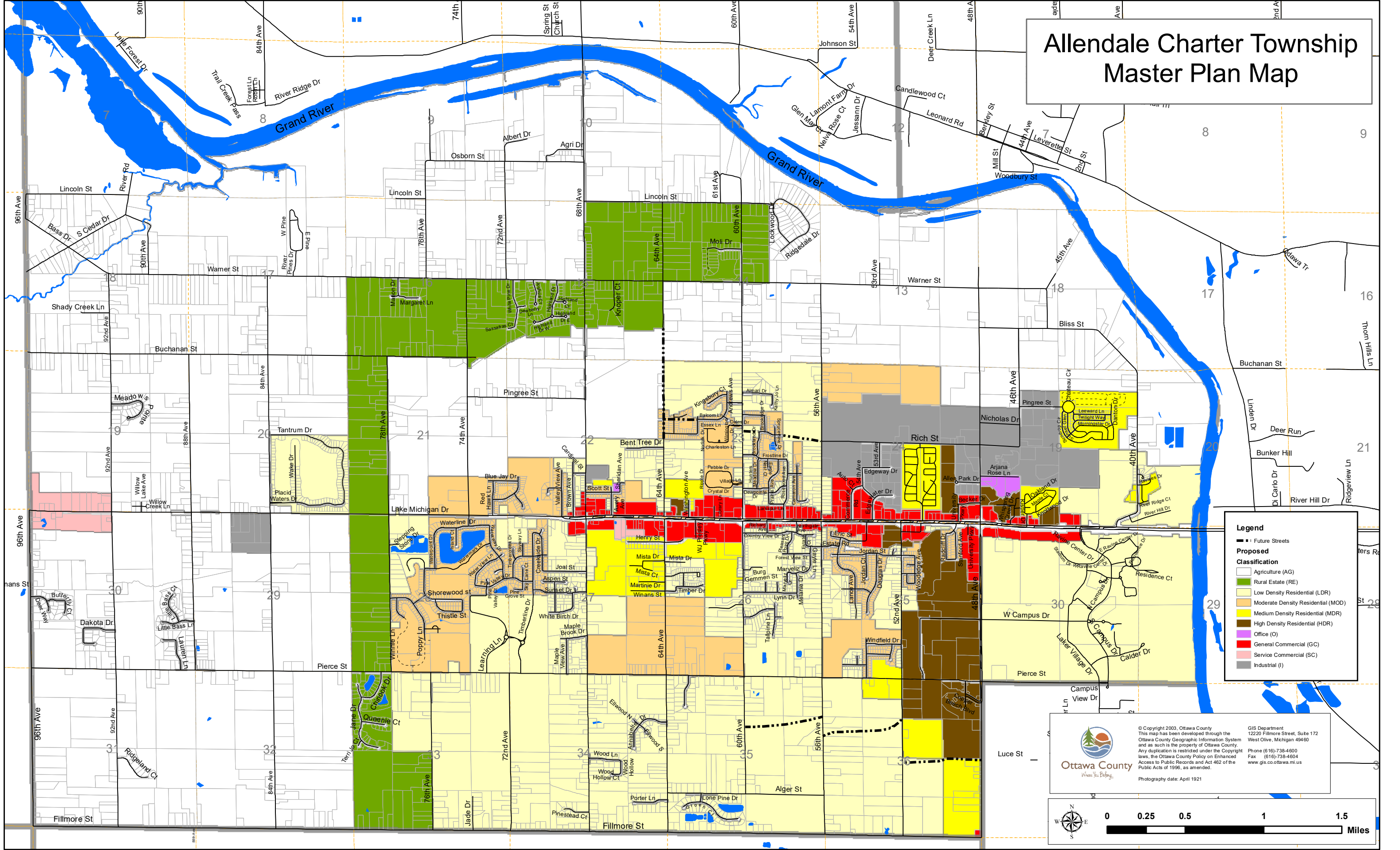


# Allendale Charter Township Master Plan Map




**Legend**


- Future Streets

**Proposed Classification**

- Agriculture (AG)
- Rural Estate (RE)
- Low Density Residential (LDR)
- Moderate Density Residential (MOD)
- Medium Density Residential (MDR)
- High Density Residential (HDR)
- Office (O)
- General Commercial (GC)
- Service Commercial (SC)
- Industrial (I)


 © Copyright 2003, Ottawa County  
 This map has been developed through the Ottawa County Geographic Information System and as such is the property of Ottawa County. Any duplication is restricted under the Copyright laws, the Ottawa County Policy on Enhanced Access to Public Records and Act 462 of the Public Acts of 1996, as amended.  
 Photography date: April 1921

GIS Department  
 12220 Fillmore Street, Suite 172  
 West Olive, Michigan 49460  
 Phone (616)-738-4600  
 Fax (616)-738-4604  
 www.gis.co.ottawa.mi.us


 0 0.25 0.5 1 1.5 Miles